




Google Earth Scavenger Hunt


Name: _____

Question 1	Location
Fly to: Pentagon	
Look for: Pentagon shaped building Hint: Use Ruler's Path tool – click on each corner	
<p><i>Question:</i></p> <p>What is the perimeter of the Pentagon in feet:</p> <p>In miles:</p>	


Question 2	Location
Fly to: Lansing, Michigan	
Look for: Michigan State Capitol, Interior Hint: In the Layers menu open Gallery and turn on Gigapxl Photo	
<p><i>Question:</i></p> <p>The floor of the Capitol's rotunda is made of what:</p>	


Google Earth Scavenger Hunt

Question 3		Location
Fly to: Lake Erie		
Look for: a tip of land jutting into Lake Erie. Hint: In the Layers menu open Gallery and turn on National Geographic Magazine's Featured Articles and Photographs layer.		
<p><i>Question:</i></p> <p>What is the southernmost point of mainland Canada?</p> <p>In what Province is it located?</p>		

Question 4		Location
Fly to: Your home and your school		
Look for: Insert placemarks if needed Hint: Use Ruler's line tool		
<p><i>Question:</i></p> <p>Before measuring estimate the distance:</p> <p>If you were given a James Bond jet pack and could fly to work in a straight line like a bird, how many miles would it be?</p>		

Google Earth Scavenger Hunt

Question 5		Location
Fly to: Galapagos Islands		<p>Galápagos Islands</p>  <p>Volcano types: Shield volcano Caldera Pyroclastic cones</p> <p>Summit Elev: 1476 m Latitude: 0.37°S Longitude: 91.55°W</p>
Look for: One volcano on this island. Hint: In the Layers menu open Gallery and turn on Volcanoes layer		
<p><i>Question:</i></p> <p>What is the name of the islands' most active volcano?</p>		

Question 6		Location
Fly to: San Francisco		 <p><i>Rumsey Historical</i></p>
Look for: In Compass Rose Hint: : Turn on Rumsey Historical Maps layer and click on the 1853 map. Maps show in Places → Temporary Places. You can adjust the transparency using the transparency slider.		
<p><i>Question:</i></p> <p>What is the name of the square bordered by Washington and Clay Streets in downtown San Francisco in 1853?</p> <p>What event at that time would lead to population growth?</p>		